

Government of West Bengal
Office of the SONARPUR (A.D.S.R.)
Receipt for fees deposited for Search
Form - 1556

Date of Application: 08-02-2023

Serial No of Application 1608002416/2023 **Search No** 1608002416/2023
Search for the Years From 2003 To 2014 **Record Available** From 13/02/2008 onwards
Property to be Searched District: South 24-Parganas, PS: Sonarpur, Mouza: Panchapota, , Plot No: RS- 00003
From whom Received S Chakraborty
Fees Paid under Articles F1(i) 2/- F1(ii) 11/-

Search Result:

Sl.No.	Property Location	Property Type & Transaction	Plot & Khatian No and Zone	Area of Property
1	District: South 24-Parganas, PS; Sonarpur, Mouza: Panchapota, RAJPUR-SONARPUR	Property Type: Land Transaction: Gift, Gift in Favour of family members	Plot No: RS-00003/00000 Khatian: 00000/00	Area of Land: 16 Katha, 5 Chatak, (16 Katha,5 Chatak)
Deed Details :		Deed No: I-160809608/2009, Query No: 1608019133 /2009, Serial No: 160810057/2009, Page: 3391 - 3409, Date of Registration: 07/09/2009, Date of Completion: 09/09/2009, Date of Delivery: 16/10/2009		
2	District: South 24-Parganas, PS; Sonarpur, Mouza: Panchapota, RAJPUR-SONARPUR	Property Type: Land Transaction: Sale, Sale Document	Plot No: RS-00003/00000 Khatian: 00000/00	Area of Land: 3 Katha, 2 Chatak, 12 Sq. Ft., (3 Katha,2 Chatak,12 Sqft)
Deed Details :		Deed No: I-160805023/2010, , Serial No: 160806104/2007, Page: 115 - 126, Date of Registration: 05/05/2010, Date of Completion: 06/05/2010, Date of Delivery: 18/05/2010		
3	District: South 24-Parganas, PS; Sonarpur, Mouza: Panchapota, RAJPUR-SONARPUR	Property Type: Land Transaction: Sale, Sale Document	Plot No: RS-00003/00000 Khatian: 00000/00	Area of Land: 9 Katha, 12 Chatak, (9 Katha,12 Chatak)
Deed Details :		Deed No: I-160800915/2012, Query No: 1608001843 /2012, Serial No: 160800989/2012, Page: 1176 - 1197, Date of Registration: 27/01/2012, Date of Completion: 31/01/2012, Date of Delivery: 03/02/2012		

(Mr Arindam Chakraborty)

A.D.S.R. SONARPUR

OFFICE OF THE A.D.S.R. SONARPUR



Government of West Bengal
Office of the SONARPUR (A.D.S.R.)
Receipt for fees deposited for Search
Form - 1556

Date of Application: 08-02-2023

Serial No of Application	1608002418/2023	Search No	1608002418/2023
Search for the Years	From 2003 To 2014	Record Available	From 13/02/2008 onwards
Property to be Searched	District: South 24-Parganas, PS: Sonarpur, Mouza: Panchapota, , Plot No: LR- 00003 / 00649		
From whom Received	S Chakraborty		
Fees Paid under Articles	F1(i) 2/-	F1(ii) 11/-	
Search Result:	No Record Found		

(Mr Arindam Chakraborty)

A.D.S.R. SONARPUR

OFFICE OF THE A.D.S.R. SONARPUR



Government of West Bengal
Office of the SONARPUR (A.D.S.R.)
Receipt for fees deposited for Search
Form - 1556

Date of Application: 08-02-2023

Serial No of Application	1608002418/2023	Search No	1608002418/2023
Search for the Years	From 2003 To 2014	Record Available	From 13/02/2008 onwards
Property to be Searched	District: South 24-Parganas, PS: Sonarpur, Mouza: Panchapota, , Plot No: LR- 00003 / 00649		
From whom Received	S Chakraborty		
Fees Paid under Articles	F1(i) 2/-	F1(ii) 11/-	

Search Result: No Record Found

(Mr Arindam Chakraborty)
A.D.S.R. SONARPUR
OFFICE OF THE A.D.S.R. SONARPUR



Government of West Bengal
Office of the KOLKATA (A.R.A. - I)
Receipt for fees deposited for Search
Form - 1556

Date of Application: 03-02-2023

Serial No of Application 1901002750/2023 Search No 1901002750/2023
Search for the Years From 2003 To 2023 Record Available From 10/11/2008 onwards
Property to be Searched District: South 24-Parganas, PS: Sonarpur, Mouza: Panchapota, , Plot No: RS- 00003
From whom Received S Chakraborty
Fees Paid under Articles F1(i) 2/- F1(ii) 20/-

Search Result:

Sl.No.	Property Location	Property Type & Transaction	Plot & Khatian No and Zone	Area of Property
1	District: South 24-Parganas, PS; Sonarpur, Mouza: Panchapota, RAJPUR-SONARPUR	Property Type: Land Transaction: Sale, Sale Document	Plot No: RS-00003/00000 Khatian: 02330/00	Area of Land: 9 Katha, 12 Chatak, (9 Katha, 12 Chatak)
Deed Details :		Deed No: I-190108687/2013, Query No: 1901021012 /2013, Serial No: 190108260/2013, Page: 94 - 118, Date of Registration: 07/09/2013, Date of Completion: 09/09/2013, Date of Delivery: 13/09/2013		

(Mr Pradipta Kishore Guha)
A.R.A. - I KOLKATA
OFFICE OF THE A.R.A. - I KOLKATA



Government of West Bengal
Office of the KOLKATA (A.R.A. - I)
Receipt for fees deposited for Search
Form - 1556

Date of Application: 03-02-2023

Serial No of Application	1901002751/2023	Search No	1901002751/2023
Search for the Years	From 2003 To 2023	Record Available	From 10/11/2008 onwards
Property to be Searched	District: South 24-Parganas, PS: Sonarpur, Mouza: Panchapota, , Plot No: LR- 00003		
From whom Received	S Chakraborty		
Fees Paid under Articles	F1(i) 2/-	F1(ii) 20/-	

Search Result: No Record Found

(Mr Pradipta Kishore Guha)
A.R.A. - I KOLKATA
OFFICE OF THE A.R.A. - I KOLKATA



Government of West Bengal
Office of the KOLKATA (A.R.A. - I)
Receipt for fees deposited for Search
Form - 1556

Date of Application: 03-02-2023

Serial No of Application	1901002752/2023	Search No	1901002752/2023
Search for the Years	From 2003 To 2023	Record Available	From 10/11/2008 onwards
Property to be Searched	District: South 24-Parganas, PS: Sonarpur, Mouza: Panchapota, , Plot No: LR- 00003 / 00649		
From whom Received	S Chakraborty		
Fees Paid under Articles	F1(i) 2 /-	F1(ii) 20 /-	

Search Result: No Record Found

(Mr Pradipta Kishore Guha)
A.R.A. - I KOLKATA
OFFICE OF THE A.R.A. - I KOLKATA



Government of West Bengal
Office of the SOUTH 24-PARGANAS (D.S.R. - IV)
Receipt for fees deposited for Search
Form - 1556

Date of Application: 03-02-2023

Serial No of Application	1604001249/2023	Search No	1604001249/2023
Search for the Years	From 2003 To 2023	Record Available	From 23/02/2009 onwards
Property to be Searched	District: South 24-Parganas, PS: Sonarpur, Mouza: Panchapota, , Plot No: RS- 00003		
From whom Received	Soma Chakraborty		
Fees Paid under Articles	F1(i) 2/-	F1(ii) 20/-	

Search Result:

Sl.No.	Property Location	Property Type & Transaction	Plot & Khatian No and Zone	Area of Property
1	District: South 24-Parganas, PS; Sonarpur, Mouza: Panchapota, RAJPUR-SONARPUR, Ward: 3	Property Type: Land Transaction: Sale, Sale Document	Plot No: RS-00003/00000 Khatian: 00000/00	Area of Land: 8.5 Katha, (8.5 Katha)
Deed Details :		Deed No: I-160409663/2010, Query No: 1604020365 /2010, Serial No: 160408812/2010, Page: 1490 - 1507, Date of Registration: 30/12/2010, Date of Completion: 30/12/2010, Date of Delivery: 31/12/2010		
2	District: South 24-Parganas, PS; Sonarpur, Mouza: Panchapota, RAJPUR-SONARPUR, Ward: 03	Property Type: Land Transaction: Sale, Sale Document	Plot No: RS-00003/00000 Khatian: 00000/00	Area of Land: 3 Katha, (3 Katha)
Deed Details :		Deed No: I-160409662/2010, Query No: 1604020366 /2010, Serial No: 160408811/2010, Page: 1473 - 1489, Date of Registration: 30/12/2010, Date of Completion: 30/12/2010, Date of Delivery: 31/12/2010		
3	District: South 24-Parganas, PS; Sonarpur, Mouza: Panchapota, RAJPUR-SONARPUR, Holding: 2272	Property Type: Land Transaction: Sale, Development Agreement or Construction agreement	Plot No: RS-00003/00000 Khatian: 00286/00	Area of Land: 11.5 Katha, (11.5 Katha) Area of Structure: 600 Sq Ft
Deed Details :		Deed No: I-160407883/2013, Query No: 1604017325 /2013, Serial No: 160408014/2013, Page: 3516 - 3548, Date of Registration: 07/10/2013, Date of Completion: 10/10/2013, Date of Delivery: 22/10/2013		
4	District: South 24-Parganas, PS; Sonarpur, Mouza: Panchapota, RAJPUR-SONARPUR, Holding: 2272	Property Type: Land Transaction: Sale, Development Power of Attorney after Registered Development Agreement	Plot No: RS-00003/00000 Khatian: 00286/00	Area of Land: 11.5 Katha, (11.5 Katha) Area of Structure: 600 Sq Ft
Deed Details :		Deed No: I-160407884/2013, Query No: 1604017326 /2013, Serial No: 160408016/2013, Page: 3566 - 3582, Date of Registration: 07/10/2013, Date of Completion: 10/10/2013, Date of Delivery: 22/10/2013		
5	District: South 24-Parganas, PS; Sonarpur, Mouza: Panchapota, Municipality: RAJPUR-SONARPUR,, Ward: 03, Holding: 2272 2271	Property Type: Land Transaction: [0101] Sale, Sale Document	Plot No: RS-00003/00649 Khatian: 00286	Area of Land: 18.97500000 decimal (11.5 Katha) Area of Structure: 600 Sq Ft
Deed Details :		Deed No: I-160405509/2015, Query No: 16040000477687/2015, Serial No: 1604005804/2015, Page: 40870 - 40896, Date of Registration: 17/07/2015, Date of Completion: 29/07/2015, Date of Delivery: 30/07/2015		



(Mr Anupam Halder)
D.S.R. - IV SOUTH 24-PARGANAS
OFFICE OF THE D.S.R. - IV SOUTH 24-PARGANAS

Government of West Bengal
Office of the SOUTH 24-PARGANAS (D.S.R. - IV)
Receipt for fees deposited for Search
Form - 1556

Date of Application: 03-02-2023

Serial No of Application 1604001250/2023 **Search No** 1604001250/2023
Search for the Years From 2003 To 2023 **Record Available** From 23/02/2009 onwards
Property to be Searched District: South 24-Parganas, PS: Sonarpur, Mouza: Panchapota, , Plot No: LR- 00003
From whom Received Soma Chakraborty
Fees Paid under Articles F1(i) 2/- F1(ii) 20/-

Search Result:

Sl.No.	Property Location	Property Type & Transaction	Plot & Khatian No and Zone	Area of Property
1	District: South 24-Parganas, PS; Sonarpur, Mouza: Panchapota, Municipality: RAJPUR-SONARPUR,	Property Type: Land Transaction: [0101] Sale, Sale Document	Plot No: LR-00003/00649 Khatian: 00059/00	Area of Land: 18.97500000 decimal (11 Katha,8 Chatak) Area of Structure: 1600 Sq Ft
Deed Details :		Deed No: I-160407360/2016, Query No: 16040001481623/2016, Serial No: 1604007136/2016, Page: 201037 - 201073, Date of Registration: 16/12/2016, Date of Completion: 16/12/2016,		
2	District: South 24-Parganas, PS; Sonarpur, Mouza: Panchapota, Municipality: RAJPUR-SONARPUR,, Road: Panchpota Road,	Property Type: Land Transaction: [1401] Power of Attorney related to immovable properties, General Power of Attorney related to immovable properties	Plot No: LR-00003/00000 Khatian: 02332/00	Area of Land: 4.00000000 decimal
Deed Details :		Deed No: I-160404550/2020, Query No: 16042001528891/2020, Serial No: 1604004720/2020, Page: 165940 - 165971, Date of Registration: 25/11/2020, Date of Completion: 27/11/2020, Date of Delivery: 01/12/2020		

(Mr Anupam Halder)

D.S.R. - IV SOUTH 24-PARGANAS
OFFICE OF THE D.S.R. - IV SOUTH 24-PARGANAS



Government of West Bengal
Office of the SOUTH 24-PARGANAS (D.S.R. - IV)
Receipt for fees deposited for Search
Form - 1556

Date of Application: 03-02-2023

Serial No of Application 1604001251/2023 **Search No** 1604001251/2023
Search for the Years From 2003 To 2023 **Record Available** From 23/02/2009 onwards
Property to be Searched District: South 24-Parganas, PS: Sonarpur, Mouza: Panchapota, , Plot No: LR- 00003 / 00649
From whom Received Soma Chakraborty
Fees Paid under Articles F1(i) 2/- F1(ii) 20/-

Search Result:

SI.No.	Property Location	Property Type & Transaction	Plot & Khatian No and Zone	Area of Property
1	District: South 24-Parganas, PS; Sonarpur, Mouza: Panchapota, Municipality: RAJPUR-SONARPUR,	Property Type: Land Transaction: [0101] Sale, Sale Document	Plot No: LR-00003/00649 Khatian: 00059/00	Area of Land: 18.97500000 decimal (11 Katha, 8 Chatak) Area of Structure: 1600 Sq Ft
Deed Details :		Deed No: I-160407360/2016, Query No: 16040001481623/2016, Serial No: 1604007136/2016, Page: 201037 - 201073, Date of Registration: 16/12/2016, Date of Completion: 16/12/2016,		

(Mr Anupam Halder)
D.S.R. - IV SOUTH 24-PARGANAS
OFFICE OF THE D.S.R. - IV SOUTH 24-PARGANAS




Government of West Bengal
Office of the GARIA (A.D.S.R.)
Receipt for fees deposited for Search
Form - 1556

Date of Application: 16-02-2023


Serial No of Application	1629000474/2023	Search No	1629000474/2023
Search for the Years	From 2014 To 2023	Record Available	From 13/11/2014 onwards
Property to be Searched	District: South 24-Parganas, PS: Sonarpur, Mouza: Panchapota, , Plot No: RS- 00003		
From whom Received	Soma Chakraborty		
Fees Paid under Articles	F1(i) 2 /-	F1(ii) 9 /-	

Search Result: No Record Found

(Mr Arindam Chakraborty)
A.D.S.R. GARIA
OFFICE OF THE A.D.S.R. GARIA



Government of West Bengal
Office of the GARIA (A.D.S.R.)
Receipt for fees deposited for Search
Form - 1556



Date of Application: 16-02-2023

Serial No of Application 1629000475/2023 **Search No** 1629000475/2023
Search for the Years From 2014 To 2023 **Record Available** From 13/11/2014 onwards
Property to be Searched District: South 24-Parganas, PS: Sonarpur, Mouza: Panchapota, , Plot No: LR- 00003
From whom Received Soma Chakraborty
Fees Paid under Articles F1(i) 2/- F1(ii) 9/-

Search Result:

SI.No.	Property Location	Property Type & Transaction	Plot & Khatian No and Zone	Area of Property
1	District: South 24-Parganas, PS; Sonarpur, Mouza: Panchapota, Municipality: RAJPUR-SONARPUR,, Road: Gangajoara Road,	Property Type: Land Transaction: [0201] Gift, Gift in Favour of family members	Plot No: LR-00003/00649 Khatian: 03335/00	Area of Land: 2.47500000 decimal (1 Katha,8 Chatak) Area of Structure: 392 Sq Ft
Deed Details :		Deed No: I-162903856/2018, Query No: 16290001280798/2018, Serial No: 1629004202/2018, Page: 117837 - 117857, Date of Registration: 10/08/2018, Date of Completion: 10/08/2018, Date of Delivery: 30/10/2018		
2	District: South 24-Parganas, PS; Sonarpur, Mouza: Panchapota, Municipality: RAJPUR-SONARPUR,, Road: Panchpota Road, , Ward: 3, Holding: 2271	Property Type: Land Transaction: [0110] Sale, Development Agreement or Construction agreement	Plot No: LR-00003/00000 Khatian: 04191/00	Area of Land: 3.30000000 decimal (2 Katha)
Deed Details :		Deed No: I-162904377/2020, Query No: 16292001651255/2020, Serial No: 1629004495/2020, Page: 162598 - 162672, Date of Registration: 10/12/2020, Date of Completion: 23/12/2020,		
3	District: South 24-Parganas, PS; Sonarpur, Mouza: Panchapota, Municipality: RAJPUR-SONARPUR,, Road: Panchpota Road, , Ward: 3, Holding: 2271	Property Type: Land Transaction: [0110] Sale, Development Agreement or Construction agreement	Plot No: LR-00003/00000 Khatian: 04192/00	Area of Land: 3.30000000 decimal (2 Katha)
Deed Details :		Deed No: I-162904377/2020, Query No: 16292001651255/2020, Serial No: 1629004495/2020, Page: 162598 - 162672, Date of Registration: 10/12/2020, Date of Completion: 23/12/2020,		
4	District: South 24-Parganas, PS; Sonarpur, Mouza: Panchapota, Municipality: RAJPUR-SONARPUR,, Road: Panchpota Road, , Ward: 3, Holding: 2271	Property Type: Land Transaction: [0110] Sale, Development Agreement or Construction agreement	Plot No: LR-00003/00000 Khatian: 04195/00	Area of Land: 3.30000000 decimal (2 Katha)
Deed Details :		Deed No: I-162904377/2020, Query No: 16292001651255/2020, Serial No: 1629004495/2020, Page: 162598 - 162672, Date of Registration: 10/12/2020, Date of Completion: 23/12/2020,		
5	District: South 24-Parganas, PS; Sonarpur, Mouza: Panchapota, Municipality: RAJPUR-SONARPUR,, Road: Panchpota Road, , Ward: 3, Holding: 2271	Property Type: Land Transaction: [0110] Sale, Development Agreement or Construction agreement	Plot No: LR-00003/00000 Khatian: 04193/00	Area of Land: 3.70791681 decimal (2 Katha,3 Chatak,43 Sqft)
Deed Details :		Deed No: I-162904377/2020, Query No: 16292001651255/2020, Serial No: 1629004495/2020, Page: 162598 - 162672, Date of Registration: 10/12/2020, Date of Completion: 23/12/2020,		
6	District: South 24-Parganas, PS; Sonarpur, Mouza: Panchapota, Municipality: RAJPUR-SONARPUR,, Road: Panchpota Road, , Ward: 3, Holding: 2571	Property Type: Land Transaction: [0110] Sale, Development Agreement or Construction agreement	Plot No: LR-00003/00649 Khatian: 04196/00	Area of Land: 3.30000000 decimal (2 Katha)
Deed Details :		Deed No: I-162904377/2020, Query No: 16292001651255/2020, Serial No: 1629004495/2020, Page: 162598 - 162672, Date of Registration: 10/12/2020, Date of Completion: 23/12/2020,		

7	District: South 24-Parganas, PS; Sonarpur, Mouza: Panchapota, Municipality: RAJPUR-SONARPUR,, Road: Panchpota Road, , Ward: 3, Holding: 2571	Property Type: Land Transaction: [0110] Sale, Development Agreement or Construction agreement	Plot No: LR-00003/00649 Khatian: 04194/00	Area of Land: 3.30000000 decimal (2 Katha)
Deed Details :		Deed No: I-162904377/2020, Query No: 16292001651255/2020, Serial No: 1629004495/2020, Page: 162598 - 162672, Date of Registration: 10/12/2020, Date of Completion: 23/12/2020,		
8	District: South 24-Parganas, PS; Sonarpur, Mouza: Panchapota, Municipality: RAJPUR-SONARPUR,, Road: Panchpota Road, , Ward: 3, Holding: 2571	Property Type: Land Transaction: [0110] Sale, Development Agreement or Construction agreement	Plot No: LR-00003/00649 Khatian: 03081/00	Area of Land: 3.30000000 decimal (2 Katha)
Deed Details :		Deed No: I-162904377/2020, Query No: 16292001651255/2020, Serial No: 1629004495/2020, Page: 162598 - 162672, Date of Registration: 10/12/2020, Date of Completion: 23/12/2020,		
9	District: South 24-Parganas, PS; Sonarpur, Mouza: Panchapota, Municipality: RAJPUR-SONARPUR,, Road: Panchpota Road, , Ward: 3, Holding: 2571	Property Type: Land Transaction: [0110] Sale, Development Agreement or Construction agreement	Plot No: LR-00003/00649 Khatian: 03082/00	Area of Land: 3.46270842 decimal (2 Katha,1 Chatak,26 Sqft)
Deed Details :		Deed No: I-162904377/2020, Query No: 16292001651255/2020, Serial No: 1629004495/2020, Page: 162598 - 162672, Date of Registration: 10/12/2020, Date of Completion: 23/12/2020,		
10	District: South 24-Parganas, PS; Sonarpur, Mouza: Panchapota, Municipality: RAJPUR-SONARPUR,, Road: Panchpota Road, , Ward: 3, Holding: 2271	Property Type: Land Transaction: [0138] Sale, Development Power of Attorney after Registered Development Agreement	Plot No: LR-00003/00000 Khatian: 04191/00	Area of Land: 3.30000000 decimal (2 Katha)
Deed Details :		Deed No: I-162904388/2020, Query No: 16298001657241/2020, Serial No: 1629004503/2020, Page: 162673 - 162719, Date of Registration: 10/12/2020, Date of Completion: 23/12/2020,		
11	District: South 24-Parganas, PS; Sonarpur, Mouza: Panchapota, Municipality: RAJPUR-SONARPUR,, Road: Panchpota Road, , Ward: 3, Holding: 2271	Property Type: Land Transaction: [0138] Sale, Development Power of Attorney after Registered Development Agreement	Plot No: LR-00003/00000 Khatian: 04192/00	Area of Land: 3.30000000 decimal (2 Katha)
Deed Details :		Deed No: I-162904388/2020, Query No: 16298001657241/2020, Serial No: 1629004503/2020, Page: 162673 - 162719, Date of Registration: 10/12/2020, Date of Completion: 23/12/2020,		
12	District: South 24-Parganas, PS; Sonarpur, Mouza: Panchapota, Municipality: RAJPUR-SONARPUR,, Road: Panchpota Road, , Ward: 3, Holding: 2271	Property Type: Land Transaction: [0138] Sale, Development Power of Attorney after Registered Development Agreement	Plot No: LR-00003/00000 Khatian: 04195/00	Area of Land: 3.30000000 decimal (2 Katha)
Deed Details :		Deed No: I-162904388/2020, Query No: 16298001657241/2020, Serial No: 1629004503/2020, Page: 162673 - 162719, Date of Registration: 10/12/2020, Date of Completion: 23/12/2020,		
13	District: South 24-Parganas, PS; Sonarpur, Mouza: Panchapota, Municipality: RAJPUR-SONARPUR,, Road: Panchpota Road, , Ward: 3, Holding: 2271	Property Type: Land Transaction: [0138] Sale, Development Power of Attorney after Registered Development Agreement	Plot No: LR-00003/00000 Khatian: 04193/00	Area of Land: 3.70791681 decimal (2 Katha,3 Chatak,43 Sqft)
Deed Details :		Deed No: I-162904388/2020, Query No: 16298001657241/2020, Serial No: 1629004503/2020, Page: 162673 - 162719, Date of Registration: 10/12/2020, Date of Completion: 23/12/2020,		
14	District: South 24-Parganas, PS; Sonarpur, Mouza: Panchapota, Municipality: RAJPUR-SONARPUR,, Road: Panchpota Road, , Ward: 3, Holding: 2571	Property Type: Land Transaction: [0138] Sale, Development Power of Attorney after Registered Development Agreement	Plot No: LR-00003/00649 Khatian: 04196/00	Area of Land: 3.30000000 decimal (2 Katha)
Deed Details :		Deed No: I-162904388/2020, Query No: 16298001657241/2020, Serial No: 1629004503/2020, Page: 162673 - 162719, Date of Registration: 10/12/2020, Date of Completion: 23/12/2020,		
15	District: South 24-Parganas, PS; Sonarpur, Mouza: Panchapota, Municipality: RAJPUR-SONARPUR,, Road: Panchpota Road, , Ward: 3, Holding: 2571	Property Type: Land Transaction: [0138] Sale, Development Power of Attorney after Registered Development Agreement	Plot No: LR-00003/00649 Khatian: 04194/00	Area of Land: 3.30000000 decimal (2 Katha)
Deed Details :		Deed No: I-162904388/2020, Query No: 16298001657241/2020, Serial No: 1629004503/2020, Page: 162673 - 162719, Date of Registration: 10/12/2020, Date of Completion: 23/12/2020,		


16	District: South 24-Parganas, PS; Sonarpur, Mouza: Panchapota, Municipality: RAJPUR-SONARPUR,, Road: Panchpota Road, , Ward: 3, Holding: 2571	Property Type: Land Transaction: [0138] Sale, Development Power of Attorney after Registered Development Agreement	Plot No: LR-00003/00649 Khatian: 03081/00	Area of Land: 3.30000000 decimal (2 Katha)
Deed Details :		Deed No: I-162904388/2020, Query No: 16298001657241/2020, Serial No: 1629004503/2020, Page: 162673 - 162719, Date of Registration: 10/12/2020, Date of Completion: 23/12/2020,		
17	District: South 24-Parganas, PS; Sonarpur, Mouza: Panchapota, Municipality: RAJPUR-SONARPUR,, Road: Panchpota Road, , Ward: 3, Holding: 2571	Property Type: Land Transaction: [0138] Sale, Development Power of Attorney after Registered Development Agreement	Plot No: LR-00003/00649 Khatian: 03082/00	Area of Land: 3.46270842 decimal (2 Katha,1 Chatak,26 Sqft)
Deed Details :		Deed No: I-162904388/2020, Query No: 16298001657241/2020, Serial No: 1629004503/2020, Page: 162673 - 162719, Date of Registration: 10/12/2020, Date of Completion: 23/12/2020,		
18	District: South 24-Parganas, PS; Sonarpur, Mouza: Panchapota, Municipality: RAJPUR-SONARPUR,, Road: Panchpota Road, , Ward: 3, Holding: 2271 2571	Property Type: Land Transaction: [0901] Declaration, Declaration relating to immovable property	Plot No: LR-00003/00000 Khatian: 04191/00	Area of Land: 3.30000000 decimal (2 Katha)
Deed Details :		Deed No: I-162901027/2021, Query No: 16292000328735/2021, Serial No: 1629001017/2021, Page: 46927 - 46951, Date of Registration: 12/02/2021, Date of Completion: 26/02/2021,		
19	District: South 24-Parganas, PS; Sonarpur, Mouza: Panchapota, Municipality: RAJPUR-SONARPUR,, Road: Panchpota Road, , Ward: 3, Holding: 2271 2571	Property Type: Land Transaction: [0901] Declaration, Declaration relating to immovable property	Plot No: LR-00003/00000 Khatian: 04192/00	Area of Land: 3.30000000 decimal (2 Katha)
Deed Details :		Deed No: I-162901027/2021, Query No: 16292000328735/2021, Serial No: 1629001017/2021, Page: 46927 - 46951, Date of Registration: 12/02/2021, Date of Completion: 26/02/2021,		
20	District: South 24-Parganas, PS; Sonarpur, Mouza: Panchapota, Municipality: RAJPUR-SONARPUR,, Road: Panchpota Road, , Ward: 3, Holding: 2271 2571	Property Type: Land Transaction: [0901] Declaration, Declaration relating to immovable property	Plot No: LR-00003/00000 Khatian: 04195/00	Area of Land: 3.30000000 decimal (2 Katha)
Deed Details :		Deed No: I-162901027/2021, Query No: 16292000328735/2021, Serial No: 1629001017/2021, Page: 46927 - 46951, Date of Registration: 12/02/2021, Date of Completion: 26/02/2021,		
21	District: South 24-Parganas, PS; Sonarpur, Mouza: Panchapota, Municipality: RAJPUR-SONARPUR,, Road: Panchpota Road, , Ward: 3, Holding: 2271 2571	Property Type: Land Transaction: [0901] Declaration, Declaration relating to immovable property	Plot No: LR-00003/00000 Khatian: 04193/00	Area of Land: 3.30000000 decimal (2 Katha)
Deed Details :		Deed No: I-162901027/2021, Query No: 16292000328735/2021, Serial No: 1629001017/2021, Page: 46927 - 46951, Date of Registration: 12/02/2021, Date of Completion: 26/02/2021,		
22	District: South 24-Parganas, PS; Sonarpur, Mouza: Panchapota, Municipality: RAJPUR-SONARPUR,, Road: Panchpota Road, , Ward: 3, Holding: 2271 2571	Property Type: Land Transaction: [0901] Declaration, Declaration relating to immovable property	Plot No: LR-00003/00649 Khatian: 04196/00	Area of Land: 3.30000000 decimal (2 Katha)
Deed Details :		Deed No: I-162901027/2021, Query No: 16292000328735/2021, Serial No: 1629001017/2021, Page: 46927 - 46951, Date of Registration: 12/02/2021, Date of Completion: 26/02/2021,		
23	District: South 24-Parganas, PS; Sonarpur, Mouza: Panchapota, Municipality: RAJPUR-SONARPUR,, Road: Panchpota Road, , Ward: 3, Holding: 2271 2571	Property Type: Land Transaction: [0901] Declaration, Declaration relating to immovable property	Plot No: LR-00003/00649 Khatian: 04194/00	Area of Land: 3.30000000 decimal (2 Katha)
Deed Details :		Deed No: I-162901027/2021, Query No: 16292000328735/2021, Serial No: 1629001017/2021, Page: 46927 - 46951, Date of Registration: 12/02/2021, Date of Completion: 26/02/2021,		
24	District: South 24-Parganas, PS; Sonarpur, Mouza: Panchapota, Municipality: RAJPUR-SONARPUR,, Road: Panchpota Road, , Ward: 3, Holding: 2271 2571	Property Type: Land Transaction: [0901] Declaration, Declaration relating to immovable property	Plot No: LR-00003/00649 Khatian: 03081/00	Area of Land: 3.30000000 decimal (2 Katha)
Deed Details :		Deed No: I-162901027/2021, Query No: 16292000328735/2021, Serial No: 1629001017/2021, Page: 46927 - 46951, Date of Registration: 12/02/2021, Date of Completion: 26/02/2021,		

25	District: South 24-Parganas, PS; Sonarpur, Mouza: Panchapota, Municipality: RAJPUR-SONARPUR,, Road: Panchpota Road, , Ward: 3, Holding: 2271 2571	Property Type: Land Transaction: [0901] Declaration, Declaration relating to immovable property	Plot No: LR-00003/00649 Khatian: 03082/00	Area of Land: 3.87062508 decimal (2 Katha,5 Chatak,24 Sqft)
Deed Details :		Deed No: I-162901027/2021, Query No: 16292000328735/2021, Serial No: 1629001017/2021, Page: 46927 - 46951, Date of Registration: 12/02/2021, Date of Completion: 26/02/2021,		

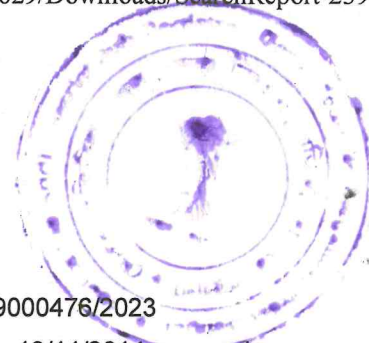
(Mr Arindam Chakraborty)

A.D.S.R. GARIA

OFFICE OF THE A.D.S.R. GARIA



Government of West Bengal
Office of the GARIA (A.D.S.R.)
Receipt for fees deposited for Search
Form - 1556



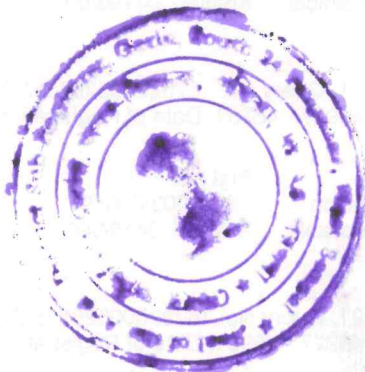
Date of Application: 16-02-2023

Serial No of Application 1629000476/2023 **Search No** 1629000476/2023
Search for the Years From 2014 To 2023 **Record Available** From 13/11/2014 onwards
Property to be Searched District: South 24-Parganas, PS: Sonarpur, Mouza: Panchapota, , Plot No: LR- 00003 / 00649
From whom Received Soma Chakraborty
Fees Paid under Articles F1(i) 2 /- F1(ii) 9 /-

Search Result:

Sl.No.	Property Location	Property Type & Transaction	Plot & Khatian No and Zone	Area of Property
1	District: South 24-Parganas, PS; Sonarpur, Mouza: Panchapota, Municipality: RAJPUR-SONARPUR,, Road: Panchpota Road, , Ward: 3, Holding: 2571	Property Type: Land Transaction: [0110] Sale, Development Agreement or Construction agreement	Plot No: LR-00003/00649 Khatian: 04196/00	Area of Land: 3.30000000 decimal (2 Katha)
Deed Details :		Deed No: I-162904377/2020, Query No: 16292001651255/2020, Serial No: 1629004495/2020, Page: 162598 - 162672, Date of Registration: 10/12/2020, Date of Completion: 23/12/2020,		
2	District: South 24-Parganas, PS; Sonarpur, Mouza: Panchapota, Municipality: RAJPUR-SONARPUR,, Road: Panchpota Road, , Ward: 3, Holding: 2571	Property Type: Land Transaction: [0110] Sale, Development Agreement or Construction agreement	Plot No: LR-00003/00649 Khatian: 04194/00	Area of Land: 3.30000000 decimal (2 Katha)
Deed Details :		Deed No: I-162904377/2020, Query No: 16292001651255/2020, Serial No: 1629004495/2020, Page: 162598 - 162672, Date of Registration: 10/12/2020, Date of Completion: 23/12/2020,		
3	District: South 24-Parganas, PS; Sonarpur, Mouza: Panchapota, Municipality: RAJPUR-SONARPUR,, Road: Panchpota Road, , Ward: 3, Holding: 2571	Property Type: Land Transaction: [0110] Sale, Development Agreement or Construction agreement	Plot No: LR-00003/00649 Khatian: 03081/00	Area of Land: 3.30000000 decimal (2 Katha)
Deed Details :		Deed No: I-162904377/2020, Query No: 16292001651255/2020, Serial No: 1629004495/2020, Page: 162598 - 162672, Date of Registration: 10/12/2020, Date of Completion: 23/12/2020,		
4	District: South 24-Parganas, PS; Sonarpur, Mouza: Panchapota, Municipality: RAJPUR-SONARPUR,, Road: Panchpota Road, , Ward: 3, Holding: 2571	Property Type: Land Transaction: [0110] Sale, Development Agreement or Construction agreement	Plot No: LR-00003/00649 Khatian: 03082/00	Area of Land: 3.46270842 decimal (2 Katha, 1 Chatak, 26 Sqft)
Deed Details :		Deed No: I-162904377/2020, Query No: 16292001651255/2020, Serial No: 1629004495/2020, Page: 162598 - 162672, Date of Registration: 10/12/2020, Date of Completion: 23/12/2020,		
5	District: South 24-Parganas, PS; Sonarpur, Mouza: Panchapota, Municipality: RAJPUR-SONARPUR,, Road: Panchpota Road, , Ward: 3, Holding: 2271 2571	Property Type: Land Transaction: [0901] Declaration, Declaration relating to immovable property	Plot No: LR-00003/00649 Khatian: 04196/00	Area of Land: 3.30000000 decimal (2 Katha)
Deed Details :		Deed No: I-162901027/2021, Query No: 16292000328735/2021, Serial No: 1629001017/2021, Page: 46927 - 46951, Date of Registration: 12/02/2021, Date of Completion: 26/02/2021,		
6	District: South 24-Parganas, PS; Sonarpur, Mouza: Panchapota, Municipality: RAJPUR-SONARPUR,, Road: Panchpota Road, , Ward: 3, Holding: 2271 2571	Property Type: Land Transaction: [0901] Declaration, Declaration relating to immovable property	Plot No: LR-00003/00649 Khatian: 04194/00	Area of Land: 3.30000000 decimal (2 Katha)
Deed Details :		Deed No: I-162901027/2021, Query No: 16292000328735/2021, Serial No: 1629001017/2021, Page: 46927 - 46951, Date of Registration: 12/02/2021, Date of Completion: 26/02/2021,		

7	District: South 24-Parganas, PS; Sonarpur, Mouza: Panchapota, Municipality: RAJPUR-SONARPUR,, Road: Panchpota Road, , Ward: 3, Holding: 2271 2571	Property Type: Land Transaction: [0901] Declaration, Declaration relating to immovable property	Plot No: LR-00003/00649 Khatian: 03081/00	Area of Land: 3.30000000 decimal (2 Katha)
Deed Details :		Deed No: I-162901027/2021, Query No: 16292000328735/2021, Serial No: 1629001017/2021, Page: 46927 - 46951, Date of Registration: 12/02/2021, Date of Completion: 26/02/2021,		
8	District: South 24-Parganas, PS; Sonarpur, Mouza: Panchapota, Municipality: RAJPUR-SONARPUR,, Road: Panchpota Road, , Ward: 3, Holding: 2271 2571	Property Type: Land Transaction: [0901] Declaration, Declaration relating to immovable property	Plot No: LR-00003/00649 Khatian: 03082/00	Area of Land: 3.87062508 decimal (2 Katha,5 Chatak,24 Sqft)
Deed Details :		Deed No: I-162901027/2021, Query No: 16292000328735/2021, Serial No: 1629001017/2021, Page: 46927 - 46951, Date of Registration: 12/02/2021, Date of Completion: 26/02/2021,		
9	District: South 24-Parganas, PS; Sonarpur, Mouza: Panchapota, Municipality: RAJPUR-SONARPUR,, Road: Panchpota Road, , Ward: 3, Holding: 2571	Property Type: Land Transaction: [0138] Sale, Development Power of Attorney after Registered Development Agreement	Plot No: LR-00003/00649 Khatian: 04196/00	Area of Land: 3.30000000 decimal (2 Katha)
Deed Details :		Deed No: I-162904388/2020, Query No: 16298001657241/2020, Serial No: 1629004503/2020, Page: 162673 - 162719, Date of Registration: 10/12/2020, Date of Completion: 23/12/2020,		
10	District: South 24-Parganas, PS; Sonarpur, Mouza: Panchapota, Municipality: RAJPUR-SONARPUR,, Road: Panchpota Road, , Ward: 3, Holding: 2571	Property Type: Land Transaction: [0138] Sale, Development Power of Attorney after Registered Development Agreement	Plot No: LR-00003/00649 Khatian: 04194/00	Area of Land: 3.30000000 decimal (2 Katha)
Deed Details :		Deed No: I-162904388/2020, Query No: 16298001657241/2020, Serial No: 1629004503/2020, Page: 162673 - 162719, Date of Registration: 10/12/2020, Date of Completion: 23/12/2020,		
11	District: South 24-Parganas, PS; Sonarpur, Mouza: Panchapota, Municipality: RAJPUR-SONARPUR,, Road: Panchpota Road, , Ward: 3, Holding: 2571	Property Type: Land Transaction: [0138] Sale, Development Power of Attorney after Registered Development Agreement	Plot No: LR-00003/00649 Khatian: 03081/00	Area of Land: 3.30000000 decimal (2 Katha)
Deed Details :		Deed No: I-162904388/2020, Query No: 16298001657241/2020, Serial No: 1629004503/2020, Page: 162673 - 162719, Date of Registration: 10/12/2020, Date of Completion: 23/12/2020,		
12	District: South 24-Parganas, PS; Sonarpur, Mouza: Panchapota, Municipality: RAJPUR-SONARPUR,, Road: Panchpota Road, , Ward: 3, Holding: 2571	Property Type: Land Transaction: [0138] Sale, Development Power of Attorney after Registered Development Agreement	Plot No: LR-00003/00649 Khatian: 03082/00	Area of Land: 3.46270842 decimal (2 Katha,1 Chatak,26 Sqft)
Deed Details :		Deed No: I-162904388/2020, Query No: 16298001657241/2020, Serial No: 1629004503/2020, Page: 162673 - 162719, Date of Registration: 10/12/2020, Date of Completion: 23/12/2020,		
13	District: South 24-Parganas, PS; Sonarpur, Mouza: Panchapota, Municipality: RAJPUR-SONARPUR,, Road: Gangajoara Road,	Property Type: Land Transaction: [0201] Gift, Gift in Favour of family members	Plot No: LR-00003/00649 Khatian: 03335/00	Area of Land: 2.47500000 decimal (1 Katha,8 Chatak) Area of Structure: 392 Sq Ft
Deed Details :		Deed No: I-162903856/2018, Query No: 16290001280798/2018, Serial No: 1629004202/2018, Page: 117837 - 117857, Date of Registration: 10/08/2018, Date of Completion: 10/08/2018, Date of Delivery: 30/10/2018		



(Mr Arindam Chakraborty)

A.D.S.R. GARIA

OFFICE OF THE A.D.S.R. GARIA